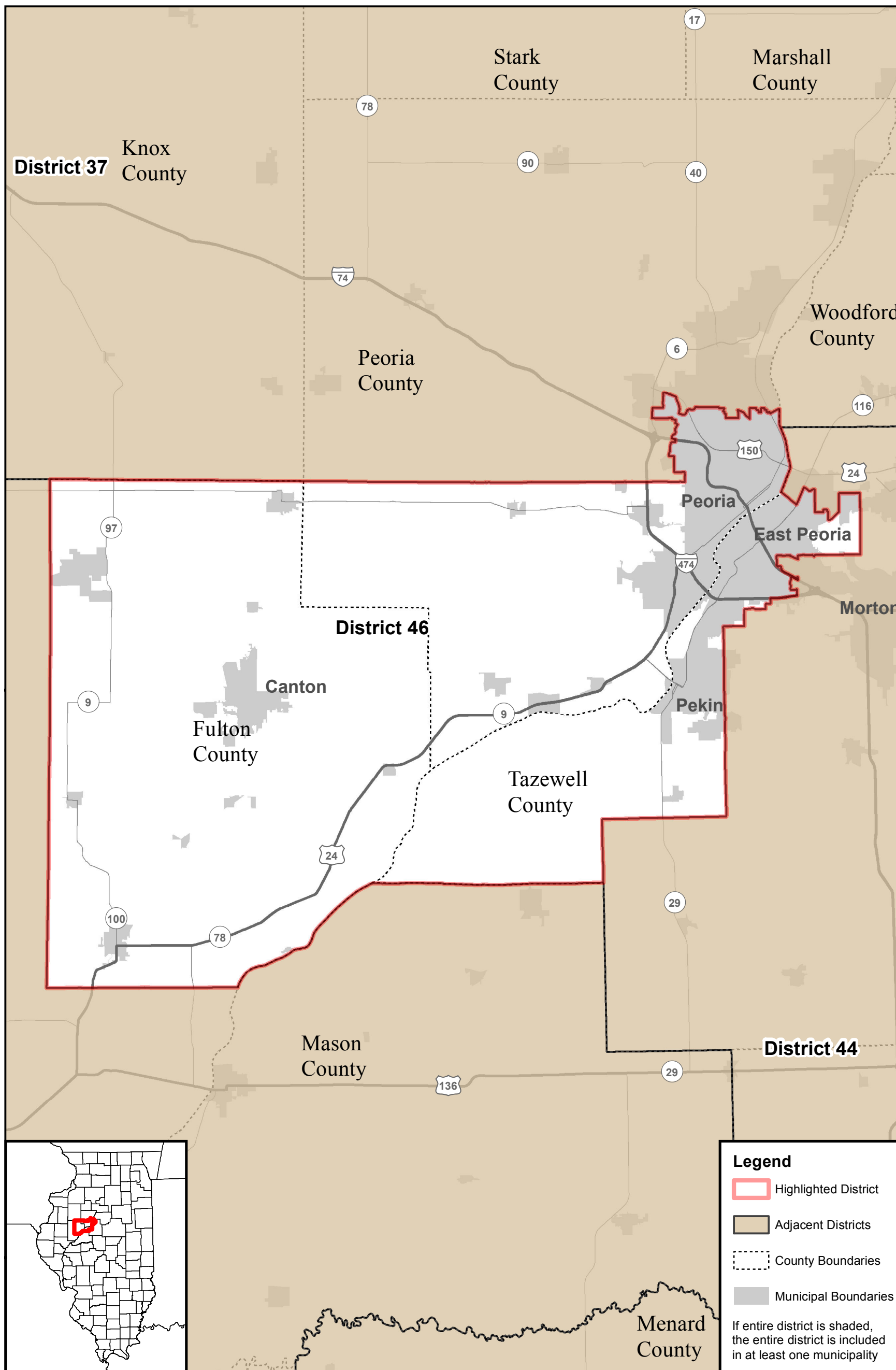


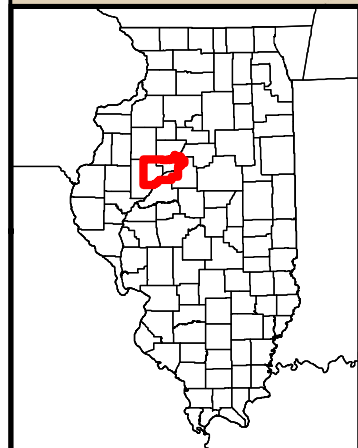
Illinois Senate District 46

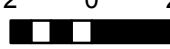


Legend

- Highlighted District
- Adjacent Districts
- County Boundaries
- Municipal Boundaries

If entire district is shaded, the entire district is included in at least one municipality



2 0 2 Miles

 1 in = 4.7 miles

Senate District 46

(Partially within Tazewell, Fulton and Peoria Counties)

Senate District 46 shall include that part of Illinois beginning at the northwest corner of Fairview Twp (Fulton County),

thence east along the Knox / Fulton County border to the northwest corner of Trivoli Twp in Peoria County,

thence continuing east along the Trivoli / Elmwood Twp border and continuing east along the Rosefield / Logan Twp border and continuing east along the Limestone / Kickapoo Twp border to the Peoria City Twp border,

thence north, to the Peoria City Twp border,

thence west approximately 2660 feet,

thence north approximately 4050 feet,

thence west approximately 1250 feet,

thence northeast approximately 3450 feet,

thence east approximately 1140 feet,

thence north approximately 700 feet,

thence northwest approximately 1000 feet,

thence north approximately 1000 feet,

thence east approximately 500 feet,

thence northeast approximately 570 feet,

thence north approximately 880 feet to a point approximately 35 feet north of the Chicago and Northwestern rail line,

thence northeast approximately 1260 feet,

thence northwest approximately 750 feet,

thence northeast approximately 320 feet,

thence north approximately 500 feet,

thence west approximately 385 feet,

thence northwest approximately 260 feet,

thence south approximately 100 feet,

thence west approximately 335 feet,

thence northwest approximately 400 feet,

thence southeast approximately 180 feet,

thence northwest approximately 200 feet to W. Charter Oak Rd,

thence west along W. Charter Oak Rd approximately 115 feet,

thence north approximately 60 feet,

thence west approximately 900 feet,

thence south approximately 110 feet,

thence west approximately 1000 feet,

thence north approximately 50 feet to W. Charter Oak Rd,

thence west along W. Charter Oak Rd to IL Rt 6,

thence north along IL Rt 6 to the north border of SE ¼ Section 14, T9N, R7E (4th principal meridian),

thence east along the north border of SE ¼ Section 14, T9N, R7E (4th principal meridian) to N.

Frostwood Pky,

thence north along N. Frostwood Pky to US 150,

thence southeast along US 150 to the Chicago & Northwestern rail line,
thence southeast along the Chicago & Northwestern rail line to Charter Oak Rd,
thence east and north along Charter Oak Rd, and continuing east along N. Allen Rd to W. Northmoor Rd,
thence east along W. Northmoor Rd to N. Sherwood Av,
thence south along N. Sherwood Av to W. Kensington Dr,
thence east along W. Kensington Dr to N. Trenton Ln,
thence south along N. Trenton Ln to W. Oakglen Dr,
thence east along W. Oakglen Dr to N. Briarwood Ln,
thence south along N. Briarwood Ln to W. Fairmont Dr,
thence east along W. Fairmont St to N. Biltmore Av,
thence south along N. Biltmore Av to W. Austin Dr,
thence east along W. Austin Dr (extended) to N. Knoxville Av,
thence north along N. Knoxville Av to N. Prospect Rd,
thence southeast along N. Prospect Rd to the Richwoods Twp border,
thence north approximately 2680 feet,
thence east approximately 1660 feet,
thence south approximately 440 feet,
thence east approximately 525 feet,
thence south approximately 550 feet,
thence southeast approximately 260 feet to the terminus of E. Gardner Ln,
thence east along E. Gardner Ln for approximately 370 feet,
thence north approximately 1080 feet,
thence east approximately 850 feet,
thence south approximately 350 feet,
thence southeast approximately 520 feet,
thence south approximately 560 feet to E. Gardner Ln,
thence east along E. Gardner Ln for approximately 240 feet,
thence south approximately 180 feet,
thence northeast approximately 260 feet,
thence northwest approximately 95 feet,
thence east for approximately 260 feet to N. Galena Rd,
thence south along N. Galena Rd for approximately 410 feet,
thence northeast approximately 2550 feet, generally following the Peoria City / Richwoods Twp border
to the Peoria / Woodford County line,
thence south along the Peoria / Woodford County border and continuing south along the Peoria /
Tazewell County border to a point approximately 6600 feet south of US 150 (McClugage Bridge),
thence southeast for approximately 4880 feet to Caterpillar Trail,
thence north along Caterpillar Trail to Centennial Dr,
thence east along Centennial Dr for approximately 3060 feet,
thence south for approximately 5750 feet to the south border of Section 23, T26N, R4W (3rd principal
meridian),
thence east along the south borders of Sections 23 and 24, T26N, R4W (3rd principal meridian) for
approximately 2080 feet,
thence north for approximately 630 feet,
thence east for approximately 1000 feet,
thence south for approximately 520 feet,
thence east for approximately 260 feet to Harmony Av (extended),
thence south along Harmony Av (extended) and continuing south along Harmony Av to Washington St,

thence northeast along Washington St to the Washington Twp border,
thence north along the Washington / Fondulac Twp border for approximately 4500 feet,
thence east for approximately 5280 feet to the east border of Section 19, T26N, R3W (3rd principal meridian),
thence south along the east border of Section 19, T26N, R3W (3rd principal meridian) to N. Summit Dr,
thence continuing south along S. Summit Dr to E. Bittersweet Rd,
thence continuing south along the east borders of Sections 30 and 31, T26N, R3W (3rd principal meridian) to the Morton Twp border,
thence west along the Morton / Washington Twp border, and continuing west along the Washington / Groveland Twp border, and continuing west along the Groveland / Fondulac Twp border to the east terminus of Kenvir St,
thence continuing west along Kenvir St to Kenvir Av,
thence continuing west along Kenvir Av to Ridge Bend Dr,
thence north along Ridge Bend Dr for approximately 50 feet,
thence west for approximately 870 feet to Joyce Ct,
thence southwest for approximately 285 feet,
thence northwest for approximately 250 feet to Fernwood Ct,
thence southwest along Fernwood Ct and continuing southwest along Fernwood Ct (extended) to Meadows Av,
thence northwest along Meadows Av to the Groveland / Fondulac Twp border,
thence west along the Groveland / Fondulac Twp border for approximately 3630 feet ,
thence south for approximately 990 feet to Bloomington Rd,
thence northwest along Bloomington Rd for approximately 2130 feet,
thence north for approximately 130 feet,
thence west for approximately 65 feet,
thence north for approximately 40 feet,
thence east for approximately 160 feet to Stoneridge Ln,
thence north along Stoneridge Ln to its terminus,
thence west for approximately 2120 feet,
thence northwest for approximately 270 feet to Fahey Hollow Rd,
thence south along Fahey Hollow Rd for approximately 50 feet,
thence west for approximately 1150 feet to Kerfoot St,
thence south, east and south along Kerfoot St to Frontage Rd,
thence southeast along Frontage Rd, and continuing southeast along Sabrina Ln to Fahey Hollow Dr,
thence south along Fahey Hollow Dr to I-74,
thence northwest along I-74 for approximately 1800 feet,
thence south southwest for approximately 1730 feet to the terminus of Maria St,
thence south along Maria St to Allen St,
thence east along Allen St, and continuing east along Allen St (extended) for approximately 1350 feet,
thence north for approximately 160 feet,
thence east for approximately 200 feet to Pinecrest Dr,
thence south along Pinecrest Dr to I-474,
thence west along I-474 for approximately 6650 feet,
thence south for approximately 1330 feet to W. Muller Rd,
thence west along W. Muller Rd to Cole Hollow Rd,
thence south along Cole Hollow Rd to Zion Oaks Rd,
thence west and south along Zion Oaks Rd to Lincoln Rd,

thence continuing south along the east border of Section 18, T25N, R4W (3rd principal meridian) to the southeast corner of Section 18, T25N, R4W (3rd principal meridian),
thence west along the south border of Section 18, T25N, R4W (3rd principal meridian) to the Pekin Twp border,
thence south along the Pekin / Groveland Twp border and continuing south along the Pekin / Elm Grove Twp border, and continuing south along the Cincinnati / Elm Grove Twp border to the southeast corner of Cincinnati Twp,
thence west along the Cincinnati / Sand Prairie Twp border to the southwest corner of Cincinnati Twp,
thence south along the Spring Lake / Sand Prairie Twp border to the Mason County border,
thence west along the Mason / Tazewell County border to the Fulton County border,
thence southwest along the Fulton / Mason County border to the Waterford Twp border in Fulton County,
thence west along the Waterford / Liverpool Twp border and continuing west along the Waterford / Lewistown Twp border to the southwest corner of Lewistown Twp,
thence north along the Lewistown / Bernadotte Twp border, and continuing north along the Putman / Cass Twp border, and continuing north along the Joshua / Deerfield Twp border, and continuing north along the Fairview / Young Hickory Twp border to the point of beginning.